

International Symposium



Research Institute
Social Cohesion

SECTION HAMBURG

Indicators of Social Cohesion in Social Media and Online Media

 April 24 to 26, 2024

 Hamburg Main Station – betahaus, Eifflerstraße 43



1. Hamburg Central Station – S Sternschanze

S2 Direction Altona | From platform 2

S5 Direction Elbgaustraße | From platform 2

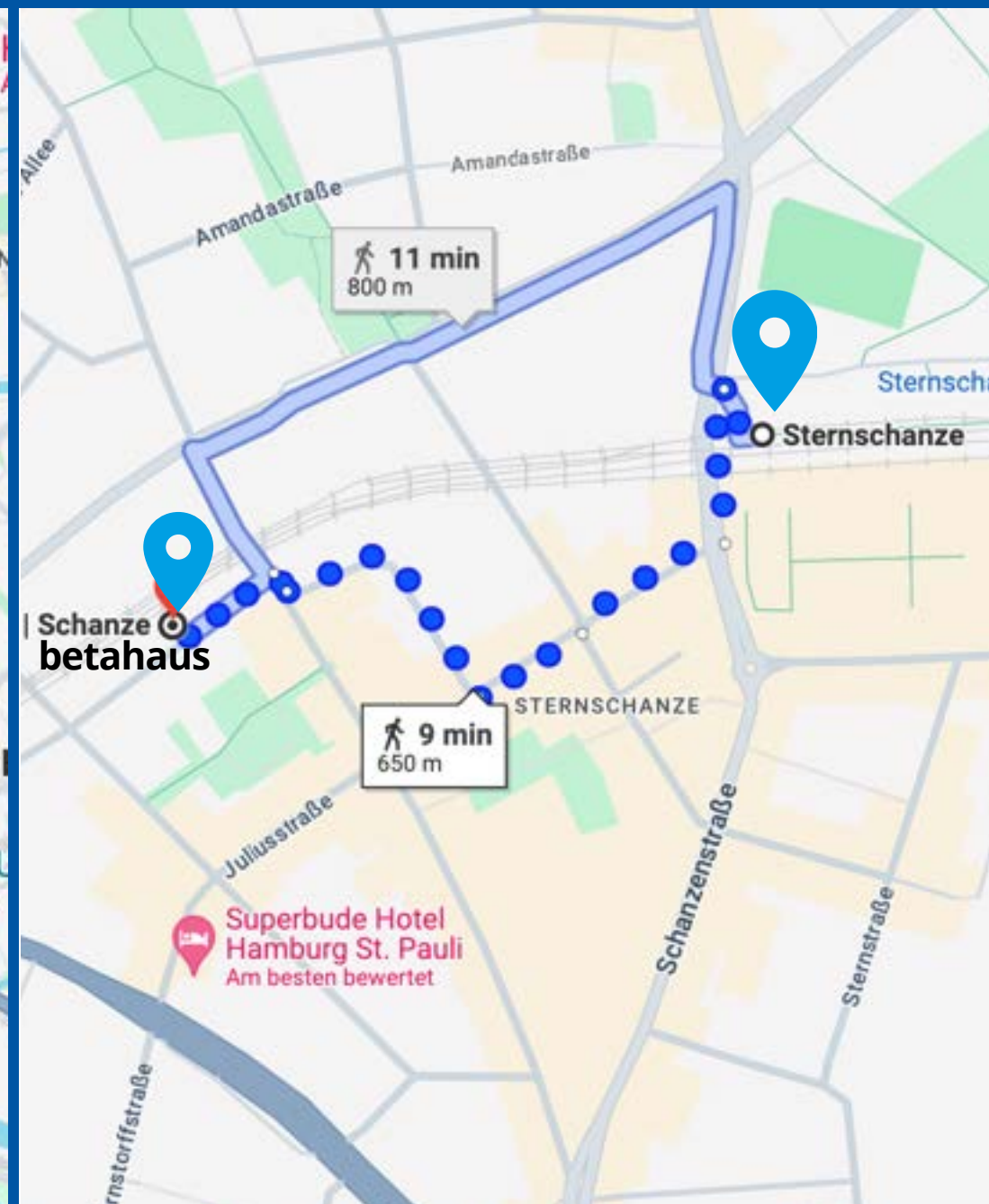
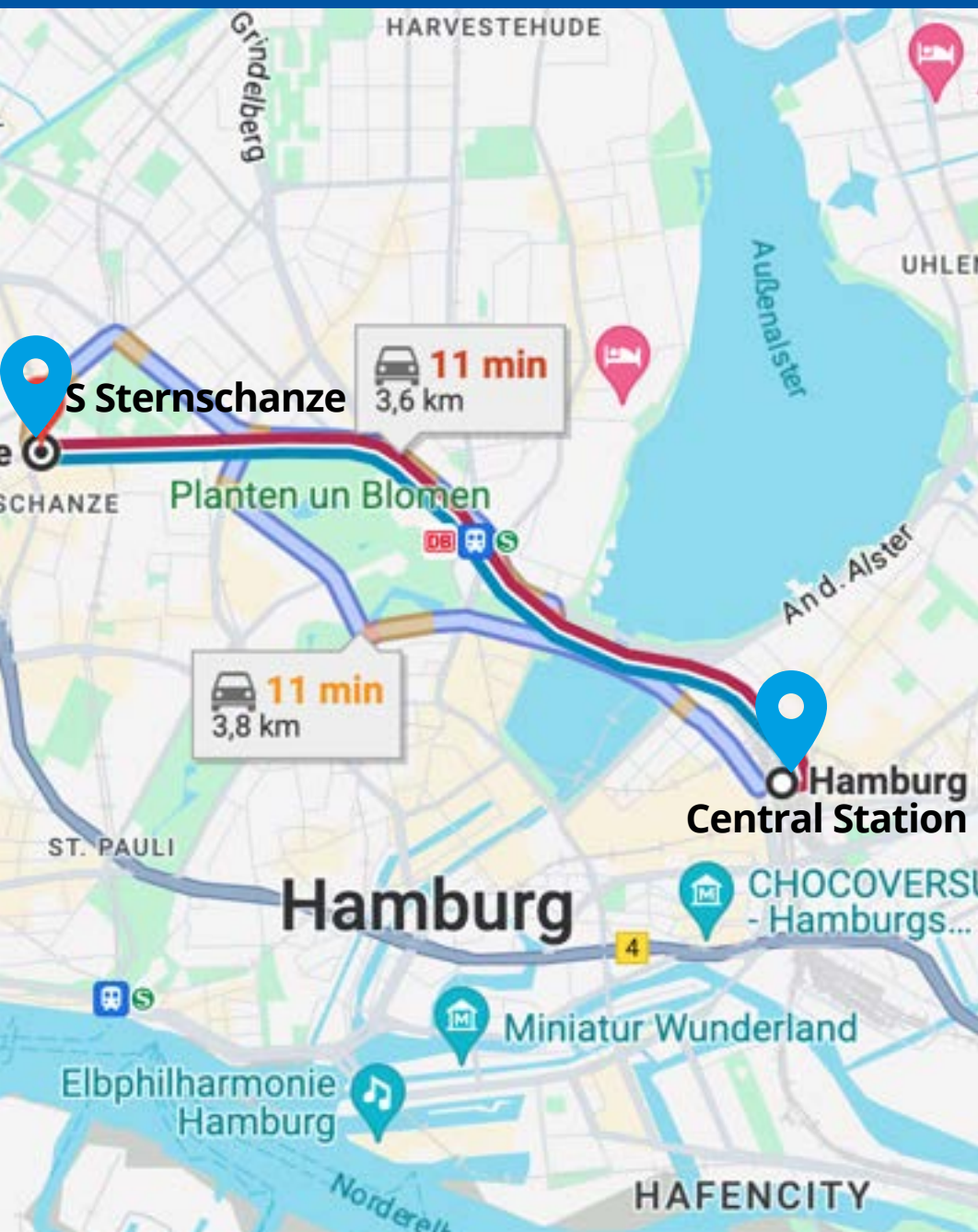
Duration: approx. 5 min

Frequency: every 8 minutes



2. S Sternschanze – betahaus

9 minutes walk via Susannenstraße and
Rosenhofstraße, turn right into Schulterblatt,
then left into Eifflerstraße, entrance on the
right-hand side





Research Institute
Social Cohesion

SECTION HAMBURG



LEIBNIZ INSTITUTE
FOR MEDIA RESEARCH
HANS-BREDOW-INSTITUT



Walk&Talk International Symposium

Indicators of Social Cohesion in Social Media and Online Media



April 25, 2024, 5 pm – 8 pm



betahaus, Eifflerstraße 43 – Restaurant Engel, Teufelsbrück

SPONSORED BY THE



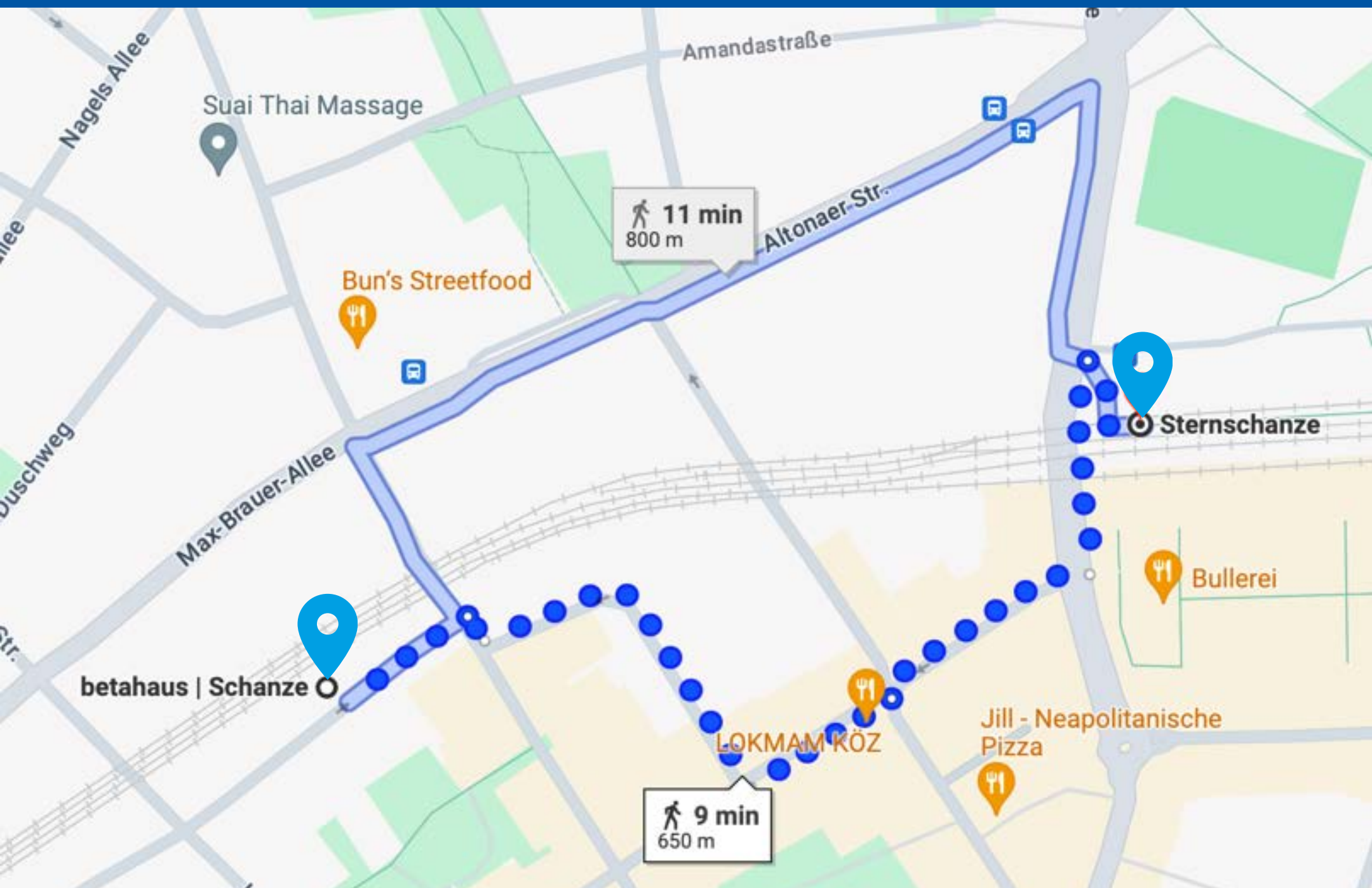
Federal Ministry
of Education
and Research

📍 betahaus, Eifflerstraße 43 - U Sternschanze

🕒 Start: ca. 5 pm



9 minutes direct walk via Eifflerstraße, Rosenhofstraße and Susannenstraße



👁 Rote Flora

Sternschanze is not only home to numerous colorful cafés and cozy restaurants, but also the autonomous cultural center Rote Flora. It's worth taking a look at the building, which has been squatted since 1989. It provides a music venue, an information shop, a social movement archive, a bar, a cafe, rehearsal rooms and a bicycle repair workshop. You can find Rote Flora at **Schulterblatt 71**.



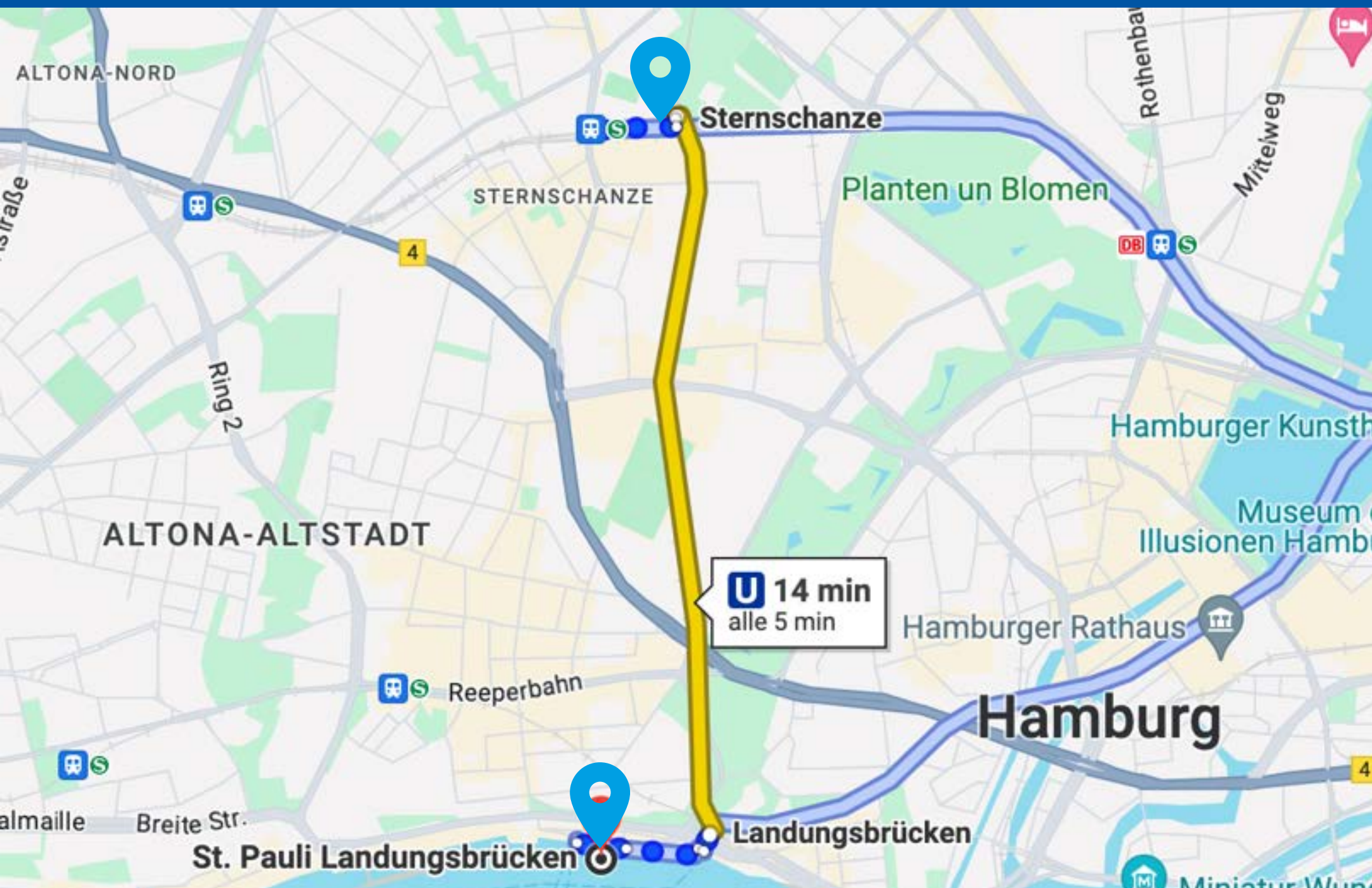
U Sternschanze - Landungsbrücken



U3 in the direction of Wandsbek-Gartenstadt until
Landungsbrücken

Duration: approx. 14 minutes

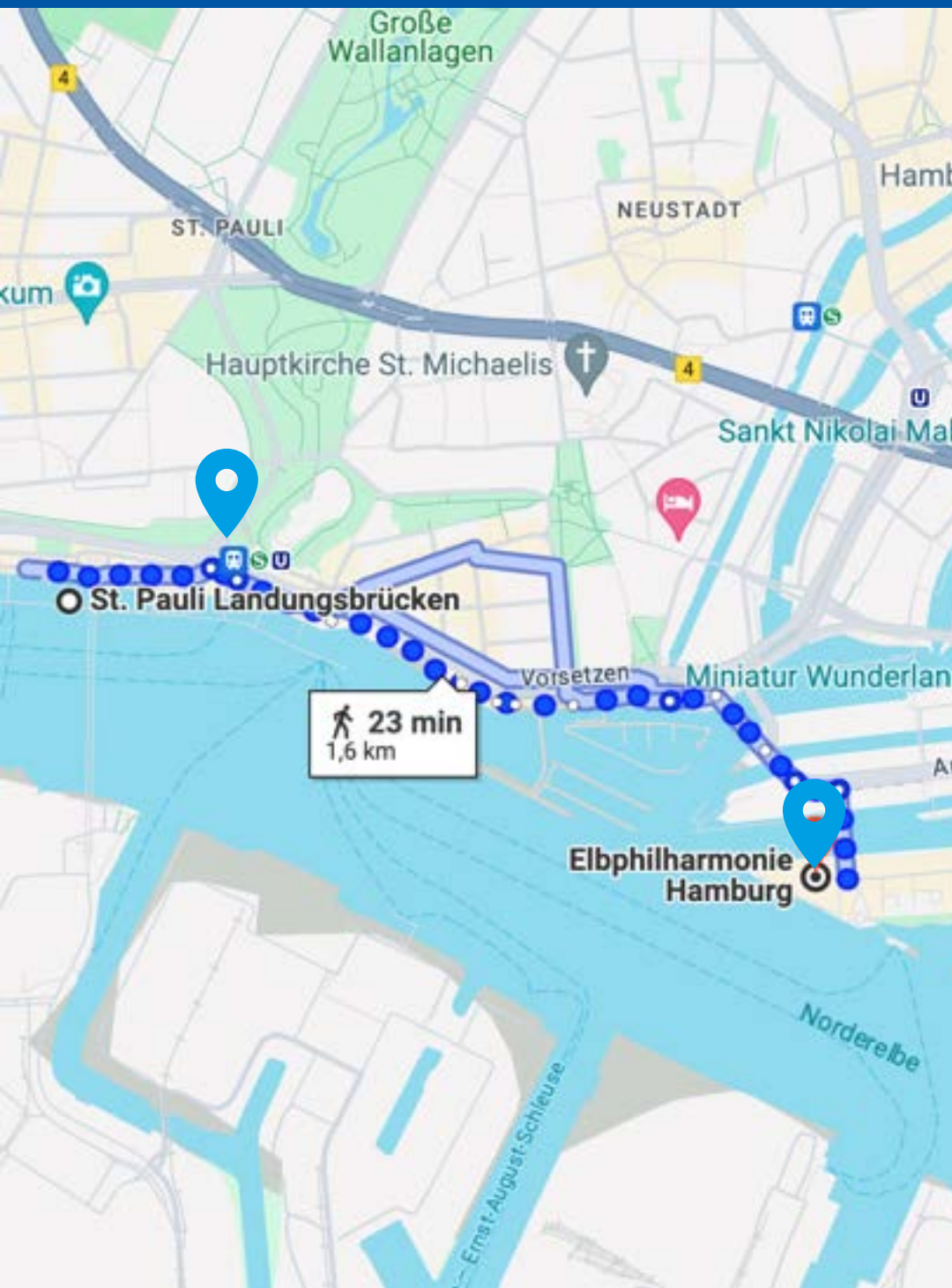
Frequency: every 5 minutes



--- 20 minutes walk from Landungsbrücken to Elbphilharmonie ---

👁 Elbphilharmonie

One of Hamburg's landmarks is within walking distance - the Elbphilharmonie concert hall. The architecture of this imposing concert hall is reminiscent of waves, sails and icebergs. From the plaza, which is open to the public, you have a great view over the port of Hamburg. Take a look!



👁 **Speicherstadt**

The world's largest contiguous warehouse complex was built at the end of the 19th century. Characteristic features include the Wilhelminian brick architecture with beautiful gables, bay windows and towers as well as the many canals and bridges between the historic warehouse buildings. Goods such as coffee, tea, cocoa, spices and tobacco used to be stored on the warehouse floors of the old buildings.



👁 Rickmer Rickmers

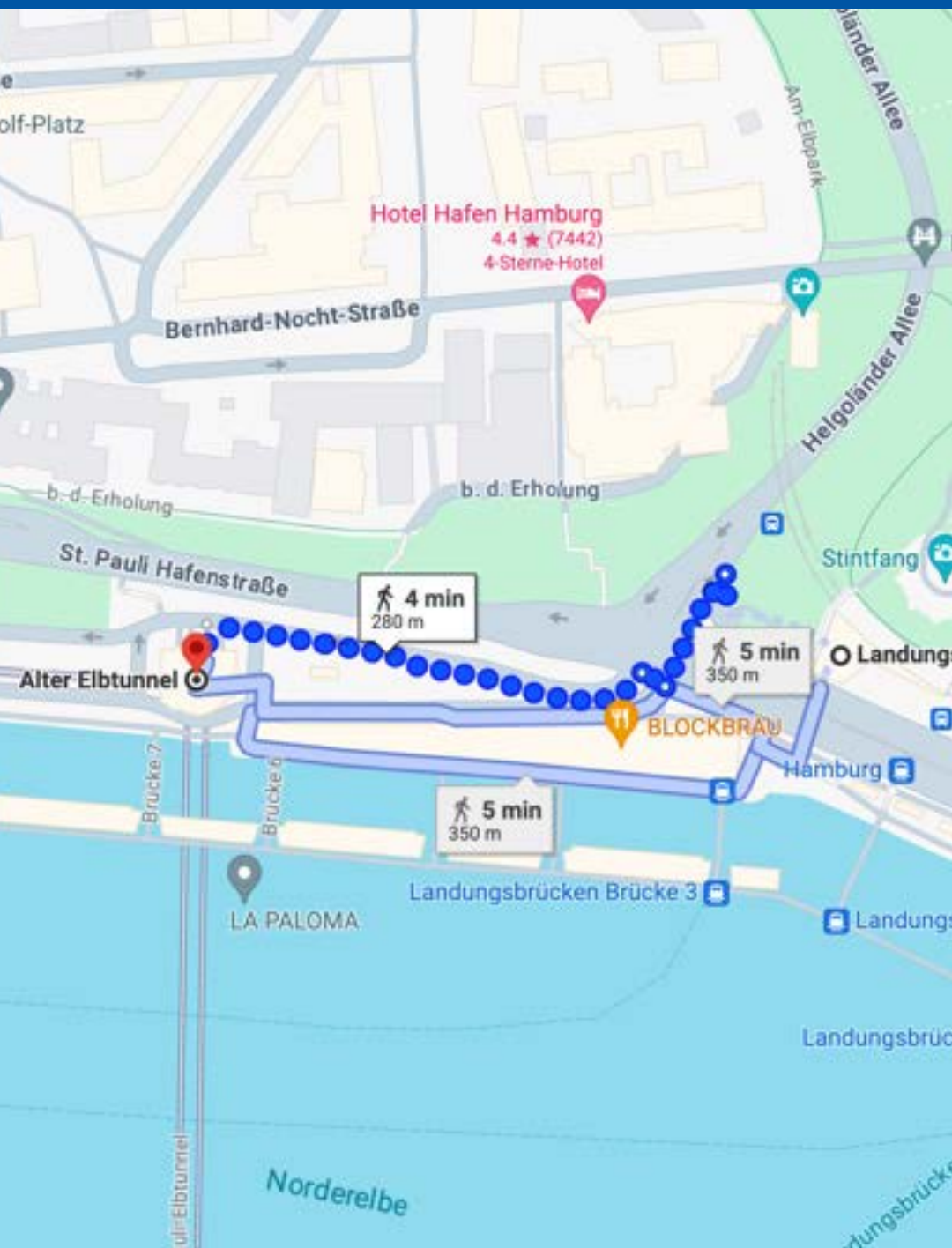
The Rickmer Rickmers is Hamburg's floating landmark. Now a museum ship, the three-masted ship once traveled the world's oceans: it brought rice and bamboo from Hong Kong to Germany, it traveled to the USA, the Indian Ocean and other countries in the Far East. The iconic figurehead Rickmer Rickmers still sits at the bow of the ship.



--- 4 minutes walk from Landungsbrücken ---

👁 Alter Elbtunnel

The little sister of the big Elbtunnel was opened in 1911 and connects the Landungsbrücken with the harbor area in Steinwerder. It was once built to serve as a connecting route between the two sides of the port for port and shipyard workers. Today, the 426-metre-long tunnel is a popular route for pedestrians and cyclists.



--- be at Landungsbrücken by 19:00 at the latest & check Google maps for information on ferry departure times ---



Landungsbrücken - Teufelsbrück



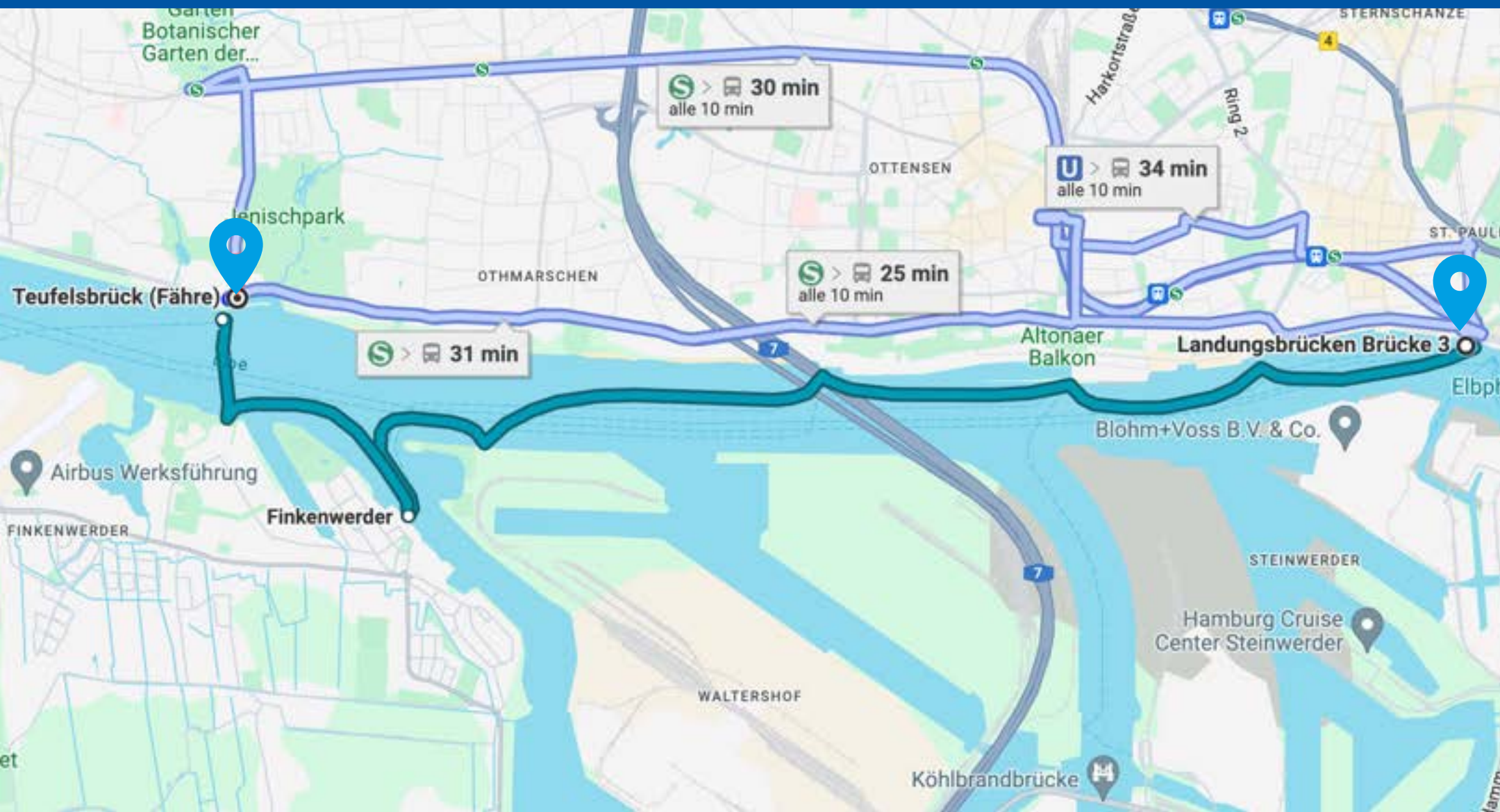
Harbor ferry line 62 from Landungsbrücken **Brücke 3** to **Finkenwerder** → **change** to Harbor ferry line 64 in the direction of **Teufelsbrück**

Duration: approx. 45 minutes

Frequency: every 30 minutes (e.g. 18:25 / 18:40 / 18:55 / 19:10 pm)



Alternative: S1 in the direction of Wedel until Altona → change to Bus 21 in the direction of S Blankenese until Teufelsbrück (Fähre)





The harbor ferries

The route of the harbor ferry 62 leads down the Elbe along some of Hamburg's treasures. Look out for the traditional Altona fish market hall before you get to see historic watercrafts at the Övelgönne museum harbor. Once you arrive on the Elbe island of Finkenwerder, you cross the Elbe again and finally land in Teufelsbrück.



Alter Schwede

The “Old Svede” (translatable as “Gosh!” in English) was found in 1999 during dredging work on the Elbe and it took two attempts to lift it out of the river. The large boulder weighs 217 tons and is almost 5 meters high. It comes from southern Sweden (from eastern Småland), has traveled about 600 kilometers during the Elster Ice Age and is the oldest large boulder in Germany. Keep an eye out for this unconventional monument on the ferry trip!





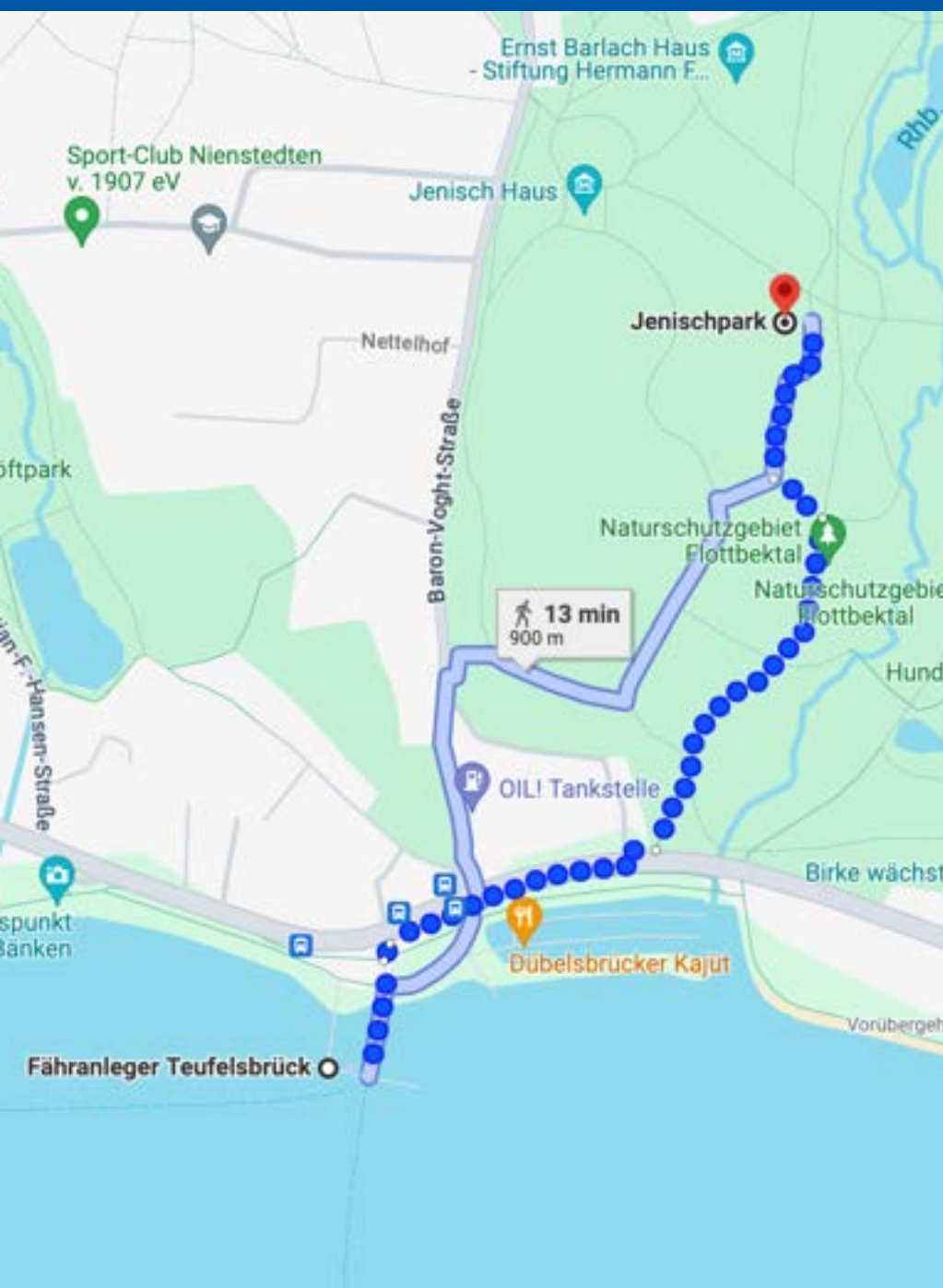
Museumshafen Övelgönne - Teufelsbrück

If you fancy a (long) walk before dinner, get off the ferry at the Museumshafen Övelgönne ferry terminal and walk along the Elbe beach to Teufelsbrück. The walk takes about 50 minutes and it always takes you along the banks of the Elbe, so you can't get lost. Attention: Take an earlier ferry and get to the Engel restaurant in time!



👁️ Teufelsbrück - Jenischpark

🚶 10 minutes walk from Teufelsbrück ferry station to Jenischpark, a broad green space that is part of the nature reserve Flottbektal. If you fancy a short break from the hustle and bustle of Hamburg, why not stay here for a while? From here you can also quickly reach the Restaurant Engel!




-  **Teufelsbrück - Restaurant Engel**
-  1 minute walk from Teufelsbrück ferry station to Restaurant Engel, which is located directly on the pontoon of the Teufelsbrück ferry pier
-  We meet at 19:45 p.m. in the restaurant



--- Your return journey ---

Teufelsbrück - Dammtor Station

 Bus 112 in the direction of Osterbrookplatz / Bus X86 in the direction of Bf. Altona until **Bf. Altona** → change to S2 in the direction of Aumühle until **Dammtor**

Duration: approx. 30 minutes

Frequency: every 20 minutes

